

Transport and Main Roads State Controlled Highways and Motorways Report * as at 9:01 AM - 17 January 2019

*Disclaimer: Road conditions may change rapidly. Please visit <https://qldtraffic.qld.gov.au> or call 13 19 40 to plan your trip with the most updated road information.

New events are defined as any event entered since 8am the previous day.

Freight and Heavy Vehicles:








For more information on Flood Recovery Permits (FRPs) and freight route information, contact the Flood Recovery Road Access Group: 1300 105 647 or floodrecovery_roadaccess@tmr.qld.gov.au.





For all other route restrictions use the following link <https://qldtraffic.qld.gov.au>.



Heavy Vehicle Conditions of Operation database <https://www.service.transport.qld.gov.au/ExcessMassExternal/PublicConditionReport.jsp>

For movement within and around a local region, contact the regional permits office.

Legend

	Closed to all Vehicles
	Closed to through traffic
	Restricted to high clearance vehicles only
	Restricted to four wheel drive vehicles only
	Subject to load limit
	Excess mass/dimension restriction
	Recently reopened road/s

	Road	Location	Extra details	Status	Closure / Restriction Reason	Last Update
	Beaudesert Road / Logan Motorway	Drewvale / Parkinson (Brisbane City)	Logan Enhancement Project road works.	Road closed to all traffic	Roadworks: Planned roadworks	12/01/2019 03:29 PM
	Bruce Highway	Home Hill / Wangaratta (Burdekin Shire)	Hurney Road to Wangaratta Creek	Recently reopened	Recently reopened	10/01/2019 05:30 PM
	Kennedy Developmental Road	Hughenden / Lyndhurst (Flinders Shire)	Hughenden to the Lynd - Wet and Boggy	Restricted to four wheel drive vehicles only	Flooding: Flash flooding due to heavy rain	16/01/2019 11:30 AM
	Logan Motorway	Berrinba (Logan City)	Logan Enhancement Project road works.	Road closed to all traffic	Roadworks: Planned roadworks	07/01/2019 03:47 PM

	Road	Location	Extra details	Status	Closure / Restriction Reason	Last Update
	Pacific Motorway	Reedy Creek (Gold Coast City)	Permanent closure of the M1 access to the Reedy Creek North Caltex/McDonald's site	Road closed to all traffic	Roadworks: Planned roadworks	14/01/2019 08:34 AM
	Stapley Dr Off Ramp (Pacific Motorway M1)	Varsity Lakes (Gold Coast City)	Pacific Motorway Mudgeeraba to Varsity Lakes upgrade	Road closed to all traffic	Roadworks: Planned roadworks	14/01/2019 08:34 AM