

## Transport and Main Roads Weather related Heavy Vehicle & Freight Restrictions Report as at 8:01 AM - 17 January 2019

A number of heavy vehicle and freight restrictions are in place to maintain the connectivity of the road network in the wake of recent flooding and cyclone disasters.

Contact the Flood Recovery Road Access Group for more information on trafficable freight routes and Flood Recovery Permits (FRPs).

**Hotline:** 1300 105 647 Monday to Friday 8:30am - 5:00pm

**Email:** [floodrecovery\\_roadaccess@tmr.qld.gov.au](mailto:floodrecovery_roadaccess@tmr.qld.gov.au)

Access the Heavy Vehicle Conditions of Operation Database for detailed heavy vehicle conditions of operation information:

<https://www.service.transport.qld.gov.au/ExcessMassExternal/PublicConditionReport.jsp>

For road closures visit the <https://qldtraffic.qld.gov.au> traffic and travel information website.

For localised movements contact the relevant district office Monday to Friday 8:30am - 5:00pm:













Location	Phone	Location	Phone
Brisbane	3137 8417	Nerang	5596 9500
Bundaberg	4154 0217	R'hampton/Mackay	4931 1637
Cairns	4050 5576	Roma	4622 9543
Cloncurry	4769 3260	Toowoomba	4639 0777
Emerald	4983 8709	Townsville	4720 7430
Gympie	5482 0414	Warwick	4639 0777

### Flood Recovery Permits (FRPs):










Any movement in disaster affected areas by vehicles normally requiring permits, operating under guidelines, schemes or exemptions may require a FRP.










Owner/operators are requested to contact the Flood Recovery Road Access Group on 1300 105 647 for advice prior to travel.
















### Legend













	Closed to all Vehicles
	Closed to through traffic
	Restricted to high clearance vehicles only
	Restricted to four wheel drive vehicles only
	Subject to a 5 tonne GVM limit
	Subject to a 10 tonne GVM limit
	Subject to a 15 tonne GVM limit
	Subject to a 25 tonne GVM limit
	Subject to a 42.5 tonne GVM limit
	Subject to a 46 tonne GVM limit
	Excess mass/dimension restriction
	Recently reopened road/s











### Temporary mass limits on weather affected roads by TMR district












District		Road	Location	Extra details	Status	Closure / Restriction Reason	Last Update
Central West		Aramac Torrens Creek Road	Pelican Creek / Torrens Creek (Barcaldine Regional)	last 30kms dirt very rough Open to Barcaldine Regional Council Boundary	Restricted to four wheel drive vehicles only	Flooding: Long-term flooding due to heavy rain	23/12/2018 09:50 AM
		Clermont Alpha Road	Alpha / Surbiton (Barcaldine Regional)	Alpha to Isaac Council boundary - Alpha to Clermont - road is closed at the Belyando River	Road closed to all traffic	Flooding: Long-term flooding due to heavy rain	20/12/2018 10:25 AM
		Hughenden Muttaborra Road	Muttaborra / Tablederry (Barcaldine Regional)	Open to Barcaldine Regional Council Boundary	Restricted to four wheel drive vehicles only	Flooding: Long-term flooding due to heavy rain	23/12/2018 10:02 AM
		Ilfracombe Aramac Road	Aramac (Barcaldine Regional) / Aramac (Longreach Regional)	Road now open to all vehicles	Recently reopened	Recently reopened	10/01/2019 08:29 AM
		Isisford Blackall River Road	Blackall (Blackall Tambo Regional) / Blackall (Longreach Regional)	Isisford - Blackall River Road	Road closed to all traffic	Flooding: Long-term flooding due to heavy rain	20/12/2018 10:26 AM
		Muttaborra Bowen Downs Road	Cornish Creek / Upper Cornish Creek (Barcaldine Regional)		Restricted to four wheel drive vehicles only	Flooding: Flash flooding	19/12/2018 02:42 PM
		Hughenden Muttaborra Road / Prairie Road	Prairie (Flinders Shire) / Prairie / Tablederry (Barcaldine Regional)	Open to Barcaldine Regional Council Boundary	Restricted to four wheel drive vehicles only	Flooding: Flash flooding due to heavy rain	21/12/2018 02:00 PM
Far North		Burke Developmental Road **NEW**	Chillagoe / Wrotham (Mareeba Shire)	Burke Developmental Road between Mungana and Wrotham Park Station reduced to 46T limit	Subject to a 46 tonne GVM limit	Hazard: Adverse driving conditions due to water over road	17/01/2019 06:25 AM
		Burke Developmental Road **NEW**	Wrotham (Mareeba Shire)	ROAD CLOSED Trimbles Crossing. Water over the road 131mm over at 4pm 17.01.2019	Road closed to all traffic	Hazard: Adverse driving conditions due to water over road	17/01/2019 06:26 AM











District		Road	Location	Extra details	Status	Closure / Restriction Reason	Last Update
Far North		Cardstone Road	Cardstone (Cassowary Coast Regional)	Access track is load limited to GVM 25 tonne. This track may be closed again if there is heavy overnight rainfall.	Subject to a 25 tonne GVM limit	Hazard: Road damage due to soft shoulders	11/01/2019 09:40 AM
		Ella Bay Road	Wanjuru (Cassowary Coast Regional)		Road closed to all traffic	Hazard: Road damage	14/01/2019 11:58 AM
		Gregory Developmental Road **NEW**	Einaleigh / Mount Surprise (Etheridge Shire)	Einaleigh to the Gulf Developmental Road, Road Closed due to Water over the road	Road closed to all traffic	Hazard: Adverse driving conditions due to water over road	17/01/2019 06:25 AM
		Jensens Crossing Road	Cooktown (Cook Shire)		Road closed to all traffic	Hazard: Bridge or culvert damaged	09/01/2019 06:55 AM
		Peninsula Developmental Road **NEW**	Aurukun / Coen / Mission River (Cook Shire)	ROAD restricted to 5 Tonne GVM High Clearance Vehicles ONLY Recommend 4WD due to Rough surface	Subject to a 5 tonne GVM limit	Hazard: Adverse driving conditions due to water over road	17/01/2019 06:24 AM
		Peninsula Developmental Road **NEW**	Coen (Cook Shire)	Water over bridge	Road closed to all traffic	Flooding: Long-term flooding due to flooding of river	17/01/2019 03:37 AM
		Peninsula Developmental Road **NEW**	Coen / Laura (Cook Shire)	ROAD restricted to 5 Tonne GVM High Clearance Vehicles ONLY Recommend 4WD due to Rough surface	Subject to a 5 tonne GVM limit	Hazard: Adverse driving conditions due to water over road	17/01/2019 06:24 AM
		Burke Developmental Road (Burke Development Road) **NEW**	Maramie (Carpentaria Shire) / Wrotham (Mareeba Shire)	Road restricted to a 5T limit between Dunbar Station and the Wrotham Park Station	Subject to a 5 tonne GVM limit	Hazard: Road damage due to earlier flooding	17/01/2019 06:25 AM
Fitzroy		Duaringa Apis Creek Road (Apis Creek Road)	Balcomba (Woorabinda Aboriginal Shire)	Duaringa to Marlborough Road	Road closed to all traffic	Flooding: Long-term flooding due to flooding of river	13/01/2019 11:46 AM

District		Road	Location	Extra details	Status	Closure / Restriction Reason	Last Update
Fitzroy		GIBIHI ROAD	Kianga (Banana Shire)		Road closed to all traffic	Hazard: Road damage	20/12/2018 10:26 AM
		Tanby Road	Taroomball (Livingstone Shire)		Road closed to all traffic	Hazard: Road damage	09/01/2019 08:03 AM
		Taranganba Street	Taranganba (Livingstone Shire)		Road closed to all traffic	Hazard: Road damage	17/12/2018 07:55 AM
Mackay/Whitsunday		Barrie Lane	Homebush (Mackay Regional)		Recently reopened	Recently reopened	15/01/2019 04:29 PM
		Burwood Road	Saint Lawrence (Isaac Regional)		Road closed to through traffic	Flooding: Long-term flooding	15/01/2019 01:52 PM
		Collaroy Killarney Road	Collaroy (Isaac Regional)		Road closed to through traffic	Flooding: Flash flooding	15/01/2019 01:52 PM
		Collaroy Tierawoomba Road	Collaroy (Isaac Regional)		Road closed to through traffic	Hazard: Bridge or culvert damaged	14/01/2019 12:58 PM
		Collaroy Tierawoomba Road	Oxford (Isaac Regional)		Road closed to through traffic	Flooding: Long-term flooding	15/01/2019 01:52 PM
		Connors River Collaroy Road	Collaroy (Isaac Regional)		Road closed to through traffic	Flooding: Long-term flooding	15/01/2019 01:52 PM
		Connors River Collaroy Road	Lotus Creek (Isaac Regional)		Road closed to through traffic	Hazard: Bridge or culvert damaged	09/01/2019 01:46 PM
		Funnel Ck Bridge	Sarina Range (Mackay Regional)	Funnel Creek	Recently reopened	Recently reopened	09/01/2019 05:12 PM
		Garnhams Road	Carmila (Isaac Regional)		Subject to a 5 tonne GVM limit	Hazard: Road damage due to saturated pavements	09/01/2019 01:46 PM
		Golf Links Road	Beaconsfield (Mackay Regional)	at Golf Links causeway	Recently reopened	Recently reopened	09/01/2019 04:30 PM
		Hicks Road	Glenella (Mackay Regional)	At Pioneer River Crossing	Road closed to all traffic	Flooding: Flash flooding due to heavy rain	10/01/2019 10:38 PM
	Lavinia Park Road	Saint Lawrence (Isaac Regional)		Road closed to all traffic	Flooding: Long-term flooding	15/01/2019 01:55 PM	


District		Road	Location	Extra details	Status	Closure / Restriction Reason	Last Update
Mackay/Whitsunday		Mount Olympus Road	Saint Lawrence (Isaac Regional)		Road closed to through traffic	Hazard: Road damage	15/01/2019 01:55 PM
		Palm Tree Road **NEW**	Sandiford (Mackay Regional)	1st Crossing	Road closed to all traffic	Flooding: Flash flooding due to heavy rain	16/01/2019 03:09 PM
		Pugsley Street	Walkerston (Mackay Regional)	Walkerston / Bourkes Crossing	Recently reopened	Recently reopened	10/01/2019 01:07 PM
		Pugsley Street	Walkerston (Mackay Regional)	Walkerston / Bourkes Crossing	Recently reopened	Recently reopened	14/01/2019 08:40 AM
		Stockroute Road	Bakers Creek / Te Kowai (Mackay Regional)	Road closed between Bruce Highway and Peri Road	Road closed to all traffic	Roadworks: Planned roadworks	24/12/2018 10:45 AM
		Streeters Road	Carmila (Isaac Regional)		Road closed to all traffic	Flooding: Flash flooding	15/01/2019 01:55 PM
		Windmill Crossing	Mount Pleasant (Mackay Regional)	Windmill Crossing	Recently reopened	Recently reopened	09/01/2019 04:30 PM
Metropolitan		Beaudesert Rd Off Ramp (Exit 11 Westbound)	Drewvale (Brisbane City)	Logan Enhancement Project road works.	Road closed to all traffic	Roadworks: Planned roadworks	15/01/2019 03:46 PM
		Beaudesert Road	Parkinson (Brisbane City)	Logan Enhancement Project road works.	Road closed to all traffic	Roadworks: Planned roadworks	15/01/2019 03:49 PM
		Beaudesert Road / Logan Motorway	Drewvale / Parkinson (Brisbane City)	Logan Enhancement Project road works.	Road closed to all traffic	Roadworks: Planned roadworks	12/01/2019 03:29 PM
		Gateway Arterial Road (Mount Gravatt Capalaba Road)	Rochedale / Wishart (Brisbane City)	Gateway Motorway Mount Gravatt-Caplaba Road northbound off-ramp closures	Road closed to through traffic	Roadworks: Planned roadworks	15/01/2019 04:10 PM
		Gateway Mtwy On Ramp	Deagon (Brisbane City)	Overnight temporary detours of the Deagon Deviation northbound and southbound lanes via Depot Road	Road closed to all traffic	Roadworks: Planned roadworks	13/01/2019 10:04 AM

District		Road	Location	Extra details	Status	Closure / Restriction Reason	Last Update
Metropolitan		Logan Mtwy On Ramp	Drewvale (Brisbane City)	Logan Enhancement Project road works.	Road closed to all traffic	Roadworks: Planned roadworks	11/01/2019 03:58 PM
		Mt Lindesay Arterial Road (Beaudesert Road)	Parkinson (Brisbane City)	Logan Enhancement Project road works.	Road closed to all traffic	Roadworks: Planned roadworks	15/01/2019 03:44 PM
		Service Rd Off Ramp	Browns Plains / Parkinson (Brisbane City)	Logan Enhancement Project road works.	Road closed to all traffic	Roadworks: Planned roadworks	15/01/2019 04:01 PM
North Coast		Caloundra Road	Meridan Plains (Sunshine Coast Regional)	Permanent closure of right turn lane to Bruce Highway Southbound from Caloundra Road on 21 November.	Road closed to all traffic	Roadworks: Planned roadworks	24/12/2018 10:45 AM
North West		Hughenden Muttaborra Road / Prairie Road	Prairie (Flinders Shire) / Prairie / Tablederry (Barcaldine Regional)	Open to Barcaldine Regional Council Boundary	Restricted to four wheel drive vehicles only	Flooding: Flash flooding due to heavy rain	21/12/2018 02:00 PM
		Burke Developmental Road (Burke Development Road) **NEW**	Maramie (Carpentaria Shire) / Wrotham (Mareeba Shire)	Road restricted to a 5T limit between Dunbar Station and the Wrotham Park Station	Subject to a 5 tonne GVM limit	Hazard: Road damage due to earlier flooding	17/01/2019 06:25 AM
		Burke Developmental Road **NEW**	Howitt / Maramie (Carpentaria Shire)	Water over the road Walker Creek to Dunbar Station	Road closed to all traffic	Hazard: Road damage	16/01/2019 12:32 PM
		Dalkeith Road	Dutton River (Flinders Shire)	Road Restricted Old Richmond Road/ Dalkeith Road to Alderly Crossing	Restricted to four wheel drive vehicles only	Hazard: Adverse driving conditions due to water over road	15/01/2019 01:04 PM
		Glentor Prairie Road	Prairie (Flinders Shire)	at Flinders River Byways	Restricted to four wheel drive vehicles only	Hazard: Adverse driving conditions due to water over road	15/01/2019 01:04 PM
		Gregory Downs Camooweal Road	Camooweal (Mount Isa City) / Lawn Hill (Burke Shire)	Road restricted to 4WD and HCVs only	Restricted to high clearance vehicles only	Hazard: Road damage	20/12/2018 10:26 AM

District		Road	Location	Extra details	Status	Closure / Restriction Reason	Last Update
North West		Hughenden Muttaborra Road **NEW**	Hughenden / Tangorin (Flinders Shire)	Hughenden to Muttaborra - road is wet and boggy	Restricted to four wheel drive vehicles only	Hazard: Road damage	16/01/2019 11:34 AM
		Kennedy Developmental Road **NEW**	Hughenden / Lyndhurst (Flinders Shire)	Hughenden to the Lynd - Wet and Boggy	Restricted to four wheel drive vehicles only	Flooding: Flash flooding due to heavy rain	16/01/2019 11:30 AM
		Torrens Creek Aramac Road **NEW**	Torrens Creek (Flinders Shire)	Wet and boggy	Restricted to four wheel drive vehicles only	Flooding: Long-term flooding due to heavy rain	16/01/2019 02:59 PM
		Torver Valley Road	Dutton River / Hughenden (Flinders Shire)		Restricted to four wheel drive vehicles only	Hazard: Adverse driving conditions due to water over road	15/01/2019 01:05 PM
Northern		Bruce Highway	Home Hill / Wangaratta (Burdekin Shire)	Hurney Road to Wangaratta Creek	Recently reopened	Recently reopened	10/01/2019 05:30 PM
		Flinders Street	Townsville City (Townsville City)	Between Denham Street and Stanley Street for Cotters Markets on Sundays only	Road closed to all traffic	Special event: N/A	14/01/2019 12:40 PM
South Coast		Birds Road	Maudsland (Gold Coast City)	Restoration works to old concrete causeway	Road closed to all traffic	Roadworks: Planned roadworks	15/01/2019 09:27 AM
		Duck Creek Road	Cainbale / Kerry (Scenic Rim Regional)		Road closed to all traffic	Hazard: Road damage	22/11/2018 12:36 PM
		Kerkin Road North	Norwell / Pimpama (Gold Coast City)	Profiling, sealing and asphalt works North of the weir	Road closed to all traffic	Roadworks: Planned roadworks	15/01/2019 09:28 AM
		Kerkin Road North	Norwell / Pimpama (Gold Coast City)	Profiling, sealing and asphalt works North of the weir	Road closed to all traffic	Roadworks: Planned roadworks	15/01/2019 09:28 AM
		Lind Avenue	Palm Beach (Gold Coast City)	To facilitate the construction of pram ramps and pedestrians refuge	Road closed to all traffic	Roadworks: Planned roadworks	15/01/2019 09:29 AM

District		Road	Location	Extra details	Status	Closure / Restriction Reason	Last Update
South Coast		Logan Motorway	Berrinba (Logan City)	Logan Enhancement Project road works.	Road closed to all traffic	Roadworks: Planned roadworks	07/01/2019 03:47 PM
		Mirambeena Drive	Pimpama (Gold Coast City)	Profiling, sealing and asphalt works	Road closed to all traffic	Roadworks: Planned roadworks	15/01/2019 09:31 AM
		Nerang Street	Nerang (Gold Coast City)	Surfacing works - profiling and asphalt overlay	Road closed to all traffic	Roadworks: Planned roadworks	15/01/2019 09:30 AM
		Northcliffe Terrace **NEW**	Surfers Paradise (Gold Coast City)	Removal of crane	Road closed to all traffic	Roadworks: Planned roadworks	16/01/2019 09:40 AM
		Pacific Motorway	Reedy Creek (Gold Coast City)	Permanent closure of the M1 access to the Reedy Creek North Caltex/McDonald's site	Road closed to all traffic	Roadworks: Planned roadworks	14/01/2019 08:34 AM
		Springbrook Road	Springbrook (Gold Coast City)	Culvert works underway. 15 tonne load limit between Repeater Station Rd and Boy Ull Rd.	Subject to a 15 tonne GVM limit	Hazard: Bridge or culvert damaged	14/01/2019 08:42 AM
		Stapley Dr Off Ramp (Pacific Motorway M1)	Varsity Lakes (Gold Coast City)	Pacific Motorway Mudgeeraba to Varsity Lakes upgrade	Road closed to all traffic	Roadworks: Planned roadworks	14/01/2019 08:34 AM
		The Link Way Off Ramp	Robina (Gold Coast City)	Pacific Motorway Mudgeeraba to Varsity Lakes upgrade	Road closed to all traffic	Roadworks: Planned roadworks	14/01/2019 08:34 AM
		Wharf Road	Surfers Paradise (Gold Coast City)	To facilitate road works, concrete sub base and asphalt overlay	Road closed to all traffic	Roadworks: Planned roadworks	15/01/2019 09:34 AM
South West		Diamantina Developmental Road (Brolga Street)	Quilpie (Quilpie Shire)	Road closed with detours in place between Gryrice Street and Chipu Street	Road closed to all traffic	Roadworks: Planned roadworks	14/01/2019 09:27 AM



District		Road	Location	Extra details	Status	Closure / Restriction Reason	Last Update
Wide Bay/Burnett		Boyne River Road	Boyneside (South Burnett Regional)		Road closed to all traffic	Hazard: Road damage	14/01/2019 04:58 AM