

## Transport and Main Roads Road Status Update for Wide Bay/Burnett District \* as at 09:04AM 17 January 2019

\*Disclaimer: Road conditions may change rapidly. Please visit <https://qldtraffic.qld.gov.au> or call 13 19 40 to plan your trip with the most updated road information.

New events are defined as any event entered since 8am the previous day.

**Freight and Heavy Vehicles:**








For more information on Flood Recovery Permits (FRPs) and freight route information, contact the Flood Recovery Road Access Group: 1300 105 647 or [floodrecovery\\_roadaccess@tmr.qld.gov.au](mailto:floodrecovery_roadaccess@tmr.qld.gov.au).

For all other route restrictions use the following link <https://qldtraffic.qld.gov.au>.

Heavy Vehicle Conditions of Operation database <https://www.service.transport.qld.gov.au/ExcessMassExternal/PublicConditionReport.jsp>

For movement within and around a local region, contact the regional permits office.

**Legend**

	Closed to all Vehicles
	Closed to through traffic
	Restricted to high clearance vehicles only
	Restricted to four wheel drive vehicles only
	Subject to load limit
	Excess mass/dimension restriction
	Recently reopened road/s

	Road	Location	Extra details	Status	Closure / Restriction Reason	Last Update
	Boyne River Road	Boyneside (South Burnett Regional)		Road closed to all traffic	Hazard: Road damage	14/01/2019 04:58 AM