

Transport and Main Roads Road Status Update for North West District * as at 08:03AM 17 January 2019

*Disclaimer: Road conditions may change rapidly. Please visit <https://qldtraffic.qld.gov.au> or call 13 19 40 to plan your trip with the most updated road information.

New events are defined as any event entered since 8am the previous day.

Freight and Heavy Vehicles:








For more information on Flood Recovery Permits (FRPs) and freight route information, contact the Flood Recovery Road Access Group: 1300 105 647 or floodrecovery_roadaccess@tmr.qld.gov.au.




For all other route restrictions use the following link <https://qldtraffic.qld.gov.au>.








Heavy Vehicle Conditions of Operation database <https://www.service.transport.qld.gov.au/ExcessMassExternal/PublicConditionReport.jsp>

For movement within and around a local region, contact the regional permits office.

Legend

	Closed to all Vehicles
	Closed to through traffic
	Restricted to high clearance vehicles only
	Restricted to four wheel drive vehicles only
	Subject to load limit
	Excess mass/dimension restriction
	Recently reopened road/s

	Road	Location	Extra details	Status	Closure / Restriction Reason	Last Update
	Burke Developmental Road **NEW**	Howitt / Maramie (Carpentaria Shire)	Water over the road Walker Creek to Dunbar Station	Road closed to all traffic	Hazard: Road damage	16/01/2019 12:32 PM
	Burke Developmental Road (Burke Development Road) **NEW**	Maramie (Carpentaria Shire) / Wrotham (Mareeba Shire)	Road restricted to a 5T limit between Dunbar Station and the Wrotham Park Station	Subject to a 5 tonne GVM limit	Hazard: Road damage due to earlier flooding	17/01/2019 06:25 AM
	Dalkeith Road	Dutton River (Flinders Shire)	Road Restricted Old Richmond Road/ Dalkeith Road to Alderly Crossing	Restricted to four wheel drive vehicles only	Hazard: Adverse driving conditions due to water over road	15/01/2019 01:04 PM

	Road	Location	Extra details	Status	Closure / Restriction Reason	Last Update
	Glentor Prairie Road	Prairie (Flinders Shire)	at Flinders River Byways	Restricted to four wheel drive vehicles only	Hazard: Adverse driving conditions due to water over road	15/01/2019 01:04 PM
	Gregory Downs Camooweal Road	Camooweal (Mount Isa City) / Lawn Hill (Burke Shire)	Road restricted to 4WD and HCVs only	Restricted to high clearance vehicles only	Hazard: Road damage	20/12/2018 10:26 AM
	Hughenden Muttaborra Road **NEW**	Hughenden / Tangorin (Flinders Shire)	Hughenden to Muttaborra - road is wet and boggy	Restricted to four wheel drive vehicles only	Hazard: Road damage	16/01/2019 11:34 AM
	Hughenden Muttaborra Road / Prairie Road	Prairie (Flinders Shire) / Prairie / Tablederry (Barcaldine Regional)	Open to Barcaldine Regional Council Boundary	Restricted to four wheel drive vehicles only	Flooding: Flash flooding due to heavy rain	21/12/2018 02:00 PM
	Kennedy Developmental Road **NEW**	Hughenden / Lyndhurst (Flinders Shire)	Hughenden to the Lynd - Wet and Boggy	Restricted to four wheel drive vehicles only	Flooding: Flash flooding due to heavy rain	16/01/2019 11:30 AM
	Torrens Creek Aramac Road **NEW**	Torrens Creek (Flinders Shire)	Wet and boggy	Restricted to four wheel drive vehicles only	Flooding: Long-term flooding due to heavy rain	16/01/2019 02:59 PM
	Torver Valley Road	Dutton River / Hughenden (Flinders Shire)		Restricted to four wheel drive vehicles only	Hazard: Adverse driving conditions due to water over road	15/01/2019 01:05 PM