

## Transport and Main Roads Road Status Update for North Coast District \* as at 09:03AM 17 January 2019

\*Disclaimer: Road conditions may change rapidly. Please visit <https://qldtraffic.qld.gov.au> or call 13 19 40 to plan your trip with the most updated road information.

New events are defined as any event entered since 8am the previous day.

### Freight and Heavy Vehicles:








For more information on Flood Recovery Permits (FRPs) and freight route information, contact the Flood Recovery Road Access Group: 1300 105 647 or [floodrecovery\\_roadaccess@tmr.qld.gov.au](mailto:floodrecovery_roadaccess@tmr.qld.gov.au).


For all other route restrictions use the following link <https://qldtraffic.qld.gov.au>.

Heavy Vehicle Conditions of Operation database <https://www.service.transport.qld.gov.au/ExcessMassExternal/PublicConditionReport.jsp>

For movement within and around a local region, contact the regional permits office.

### Legend

	Closed to all Vehicles
	Closed to through traffic
	Restricted to high clearance vehicles only
	Restricted to four wheel drive vehicles only
	Subject to load limit
	Excess mass/dimension restriction
	Recently reopened road/s

	Road	Location	Extra details	Status	Closure / Restriction Reason	Last Update
	Caloundra Road	Meridan Plains (Sunshine Coast Regional)	Permanent closure of right turn lane to Bruce Highway Southbound from Caloundra Road on 21 November.	Road closed to all traffic	Roadworks: Planned roadworks	24/12/2018 10:45 AM