

## Transport and Main Roads Road Status Update for Metropolitan District \* as at 08:02AM 17 January 2019

\*Disclaimer: Road conditions may change rapidly. Please visit <https://qldtraffic.qld.gov.au> or call 13 19 40 to plan your trip with the most updated road information.

New events are defined as any event entered since 8am the previous day.

### Freight and Heavy Vehicles:








For more information on Flood Recovery Permits (FRPs) and freight route information, contact the Flood Recovery Road Access Group: 1300 105 647 or [floodrecovery\\_roadaccess@tmr.qld.gov.au](mailto:floodrecovery_roadaccess@tmr.qld.gov.au).





For all other route restrictions use the following link <https://qldtraffic.qld.gov.au>.





Heavy Vehicle Conditions of Operation database <https://www.service.transport.qld.gov.au/ExcessMassExternal/PublicConditionReport.jsp>

For movement within and around a local region, contact the regional permits office.

### Legend

	Closed to all Vehicles
	Closed to through traffic
	Restricted to high clearance vehicles only
	Restricted to four wheel drive vehicles only
	Subject to load limit
	Excess mass/dimension restriction
	Recently reopened road/s

	Road	Location	Extra details	Status	Closure / Restriction Reason	Last Update
	Beaudesert Rd Off Ramp (Exit 11 Westbound)	Drewvale (Brisbane City)	Logan Enhancement Project road works.	Road closed to all traffic	Roadworks: Planned roadworks	15/01/2019 03:46 PM
	Beaudesert Road	Parkinson (Brisbane City)	Logan Enhancement Project road works.	Road closed to all traffic	Roadworks: Planned roadworks	15/01/2019 03:49 PM
	Beaudesert Road / Logan Motorway	Drewvale / Parkinson (Brisbane City)	Logan Enhancement Project road works.	Road closed to all traffic	Roadworks: Planned roadworks	12/01/2019 03:29 PM
	Gateway Arterial Road (Mount Gravatt Capalaba Road)	Rochedale / Wishart (Brisbane City)	Gateway Motorway Mount Gravatt-Caplaba Road northbound off-ramp closures	Road closed to through traffic	Roadworks: Planned roadworks	15/01/2019 04:10 PM

	Road	Location	Extra details	Status	Closure / Restriction Reason	Last Update
	Gateway Mtwy On Ramp	Deagon (Brisbane City)	Overnight temporary detours of the Deagon Deviation northbound and southbound lanes via Depot Road	Road closed to all traffic	Roadworks: Planned roadworks	13/01/2019 10:04 AM
	Logan Mtwy On Ramp	Drewvale (Brisbane City)	Logan Enhancement Project road works.	Road closed to all traffic	Roadworks: Planned roadworks	11/01/2019 03:58 PM
	Mt Lindesay Arterial Road (Beaudesert Road)	Parkinson (Brisbane City)	Logan Enhancement Project road works.	Road closed to all traffic	Roadworks: Planned roadworks	15/01/2019 03:44 PM
	Service Rd Off Ramp	Browns Plains / Parkinson (Brisbane City)	Logan Enhancement Project road works.	Road closed to all traffic	Roadworks: Planned roadworks	15/01/2019 04:01 PM