

Transport and Main Roads Road Status Update for Mackay/Whitsunday District * as at 09:02AM 17 January 2019

*Disclaimer: Road conditions may change rapidly. Please visit <https://qldtraffic.qld.gov.au> or call 13 19 40 to plan your trip with the most updated road information.

New events are defined as any event entered since 8am the previous day.

Freight and Heavy Vehicles:








For more information on Flood Recovery Permits (FRPs) and freight route information, contact the Flood Recovery Road Access Group: 1300 105 647 or floodrecovery_roadaccess@tmr.qld.gov.au.





For all other route restrictions use the following link <https://qldtraffic.qld.gov.au>.
















Heavy Vehicle Conditions of Operation database <https://www.service.transport.qld.gov.au/ExcessMassExternal/PublicConditionReport.jsp>

For movement within and around a local region, contact the regional permits office.

Legend

	Closed to all Vehicles
	Closed to through traffic
	Restricted to high clearance vehicles only
	Restricted to four wheel drive vehicles only
	Subject to load limit
	Excess mass/dimension restriction
	Recently reopened road/s

	Road	Location	Extra details	Status	Closure / Restriction Reason	Last Update
	Barrie Lane	Homebush (Mackay Regional)		Recently reopened	Recently reopened	15/01/2019 04:29 PM
	Burwood Road	Saint Lawrence (Isaac Regional)		Road closed to through traffic	Flooding: Long-term flooding	15/01/2019 01:52 PM
	Collaroy Killarney Road	Collaroy (Isaac Regional)		Road closed to through traffic	Flooding: Flash flooding	15/01/2019 01:52 PM
	Collaroy Tierawoomba Road	Oxford (Isaac Regional)		Road closed to through traffic	Flooding: Long-term flooding	15/01/2019 01:52 PM

	Road	Location	Extra details	Status	Closure / Restriction Reason	Last Update
	Collaroy Tierawoomba Road	Collaroy (Isaac Regional)		Road closed to through traffic	Hazard: Bridge or culvert damaged	14/01/2019 12:58 PM
	Connors River Collaroy Road	Collaroy (Isaac Regional)		Road closed to through traffic	Flooding: Long-term flooding	15/01/2019 01:52 PM
	Connors River Collaroy Road	Lotus Creek (Isaac Regional)		Road closed to through traffic	Hazard: Bridge or culvert damaged	09/01/2019 01:46 PM
	Funnel Ck Bridge	Sarina Range (Mackay Regional)	Funnel Creek	Recently reopened	Recently reopened	09/01/2019 05:12 PM
	Garnhams Road	Carmila (Isaac Regional)		Subject to a 5 tonne GVM limit	Hazard: Road damage due to saturated pavements	09/01/2019 01:46 PM
	Golf Links Road	Beaconsfield (Mackay Regional)	at Golf Links causeway	Recently reopened	Recently reopened	09/01/2019 04:30 PM
	Hicks Road	Glenella (Mackay Regional)	At Pioneer River Crossing	Road closed to all traffic	Flooding: Flash flooding due to heavy rain	10/01/2019 10:38 PM
	Lavinia Park Road	Saint Lawrence (Isaac Regional)		Road closed to all traffic	Flooding: Long-term flooding	15/01/2019 01:55 PM
	Mount Olympus Road	Saint Lawrence (Isaac Regional)		Road closed to through traffic	Hazard: Road damage	15/01/2019 01:55 PM
	Palm Tree Road **NEW**	Sandiford (Mackay Regional)	1st Crossing	Recently reopened	Recently reopened	17/01/2019 08:30 AM
	Pugsley Street	Walkerston (Mackay Regional)	Walkerston / Bourkes Crossing	Recently reopened	Recently reopened	14/01/2019 08:40 AM
	Pugsley Street	Walkerston (Mackay Regional)	Walkerston / Bourkes Crossing	Recently reopened	Recently reopened	10/01/2019 01:07 PM
	Stockroute Road	Bakers Creek / Te Kowai (Mackay Regional)	Road closed between Bruce Highway and Peri Road	Road closed to all traffic	Roadworks: Planned roadworks	24/12/2018 10:45 AM
	Streeters Road	Carmila (Isaac Regional)		Road closed to all traffic	Flooding: Flash flooding	15/01/2019 01:55 PM
	Windmill Crossing	Mount Pleasant (Mackay Regional)	Windmill Crossing	Recently reopened	Recently reopened	09/01/2019 04:30 PM