

## Transport and Main Roads Road Status Update for Far North District \* as at 03:01AM 13 December 2018

\*Disclaimer: Road conditions may change rapidly. Please visit <https://qldtraffic.qld.gov.au> or call 13 19 40 to plan your trip with the most updated road information.

New events are defined as any event entered since 8am the previous day.








### Freight and Heavy Vehicles:




For more information on Flood Recovery Permits (FRPs) and freight route information, contact the Flood Recovery Road Access Group: 1300 105 647 or [floodrecovery\\_roadaccess@tmr.qld.gov.au](mailto:floodrecovery_roadaccess@tmr.qld.gov.au).


For all other route restrictions use the following link <https://qldtraffic.qld.gov.au>.

Heavy Vehicle Conditions of Operation database <https://www.service.transport.qld.gov.au/ExcessMassExternal/PublicConditionReport.jsp>  
For movement within and around a local region, contact the regional permits office.

### Legend

	Closed to all Vehicles
	Closed to through traffic
	Restricted to high clearance vehicles only
	Restricted to four wheel drive vehicles only
	Subject to load limit
	Excess mass/dimension restriction
	Recently reopened road/s

	Road	Location	Extra details	Status	Closure / Restriction Reason	Last Update
	Burke Developmental Road **NEW**	Maramie (Carpentaria Shire) / Wrotham (Mareeba Shire)	between Dunbar Station and the Walsh River at Trimble's crossing. High Clearance Vehicles only	Restricted to high clearance vehicles only	Hazard: Road damage due to earlier flooding	12/12/2018 02:48 PM
	Cardstone Road	Cardstone (Cassowary Coast Regional)	Access track is load limited to GVM 25 tonne. This track may be closed again if there is heavy overnight rainfall.	Subject to a 25 tonne GVM limit	Hazard: Road damage due to soft shoulders	26/11/2018 08:27 AM
	Ella Bay Road	Wanjuru (Cassowary Coast Regional)		Road closed to all traffic	Hazard: Road damage	10/12/2018 11:57 AM

	Road	Location	Extra details	Status	Closure / Restriction Reason	Last Update
	Jensens Crossing Road	Cooktown (Cook Shire)		Road closed to all traffic	Hazard: Bridge or culvert damaged	10/12/2018 01:36 PM