

Transport and Main Roads Road Status Update for Far North District * as at 08:02AM 17 January 2019

*Disclaimer: Road conditions may change rapidly. Please visit <https://qldtraffic.qld.gov.au> or call 13 19 40 to plan your trip with the most updated road information.

New events are defined as any event entered since 8am the previous day.

Freight and Heavy Vehicles:








For more information on Flood Recovery Permits (FRPs) and freight route information, contact the Flood Recovery Road Access Group: 1300 105 647 or floodrecovery_roadaccess@tmr.qld.gov.au.



For all other route restrictions use the following link <https://qldtraffic.qld.gov.au>.









Heavy Vehicle Conditions of Operation database <https://www.service.transport.qld.gov.au/ExcessMassExternal/PublicConditionReport.jsp>

For movement within and around a local region, contact the regional permits office.

Legend

	Closed to all Vehicles
	Closed to through traffic
	Restricted to high clearance vehicles only
	Restricted to four wheel drive vehicles only
	Subject to load limit
	Excess mass/dimension restriction
	Recently reopened road/s

	Road	Location	Extra details	Status	Closure / Restriction Reason	Last Update
	Burke Developmental Road **NEW**	Wrotham (Mareeba Shire)	ROAD CLOSED Trimbles Crossing. Water over the road 131mm over at 4pm 17.01.2019	Road closed to all traffic	Hazard: Adverse driving conditions due to water over road	17/01/2019 06:26 AM
	Burke Developmental Road **NEW**	Chillagoe / Wrotham (Mareeba Shire)	Burke Developmental Road between Mungana and Wrotham Park Station reduced to 46T limit	Subject to a 46 tonne GVM limit	Hazard: Adverse driving conditions due to water over road	17/01/2019 06:25 AM

	Road	Location	Extra details	Status	Closure / Restriction Reason	Last Update
	Burke Developmental Road (Burke Development Road) **NEW**	Maramie (Carpentaria Shire) / Wrotham (Mareeba Shire)	Road restricted to a 5T limit between Dunbar Station and the Wrotham Park Station	Subject to a 5 tonne GVM limit	Hazard: Road damage due to earlier flooding	17/01/2019 06:25 AM
	Cardstone Road	Cardstone (Cassowary Coast Regional)	Access track is load limited to GVM 25 tonne. This track may be closed again if there is heavy overnight rainfall.	Subject to a 25 tonne GVM limit	Hazard: Road damage due to soft shoulders	11/01/2019 09:40 AM
	Ella Bay Road	Wanjuru (Cassowary Coast Regional)		Road closed to all traffic	Hazard: Road damage	14/01/2019 11:58 AM
	Gregory Developmental Road **NEW**	Einasleigh / Mount Surprise (Etheridge Shire)	Einasleigh to the Gulf Developmental Road, Road Closed due to Water over the road	Road closed to all traffic	Hazard: Adverse driving conditions due to water over road	17/01/2019 06:25 AM
	Jensens Crossing Road	Cooktown (Cook Shire)		Road closed to all traffic	Hazard: Bridge or culvert damaged	09/01/2019 06:55 AM
	Peninsula Developmental Road **NEW**	Coen / Laura (Cook Shire)	ROAD restricted to 5 Tonne GVM High Clearance Vehicles ONLY Recommend 4WD due to Rough surface	Subject to a 5 tonne GVM limit	Hazard: Adverse driving conditions due to water over road	17/01/2019 06:24 AM
	Peninsula Developmental Road **NEW**	Aurukun / Coen / Mission River (Cook Shire)	ROAD restricted to 5 Tonne GVM High Clearance Vehicles ONLY Recommend 4WD due to Rough surface	Subject to a 5 tonne GVM limit	Hazard: Adverse driving conditions due to water over road	17/01/2019 06:24 AM
	Peninsula Developmental Road **NEW**	Coen (Cook Shire)	Water over bridge	Road closed to all traffic	Flooding: Long-term flooding due to flooding of river	17/01/2019 03:37 AM