

Transport and Main Roads Road Status Update for Central West District * as at 08:02AM 17 January 2019

*Disclaimer: Road conditions may change rapidly. Please visit <https://qldtraffic.qld.gov.au> or call 13 19 40 to plan your trip with the most updated road information.

New events are defined as any event entered since 8am the previous day.








Freight and Heavy Vehicles:




For more information on Flood Recovery Permits (FRPs) and freight route information, contact the Flood Recovery Road Access Group: 1300 105 647 or floodrecovery_roadaccess@tmr.qld.gov.au.





For all other route restrictions use the following link <https://qldtraffic.qld.gov.au>.

Heavy Vehicle Conditions of Operation database <https://www.service.transport.qld.gov.au/ExcessMassExternal/PublicConditionReport.jsp>
For movement within and around a local region, contact the regional permits office.

Legend

	Closed to all Vehicles
	Closed to through traffic
	Restricted to high clearance vehicles only
	Restricted to four wheel drive vehicles only
	Subject to load limit
	Excess mass/dimension restriction
	Recently reopened road/s

	Road	Location	Extra details	Status	Closure / Restriction Reason	Last Update
	Aramac Torrens Creek Road	Pelican Creek / Torrens Creek (Barcaldine Regional)	last 30kms dirt very rough Open to Barcaldine Regional Council Boundary	Restricted to four wheel drive vehicles only	Flooding: Long-term flooding due to heavy rain	23/12/2018 09:50 AM
	Clermont Alpha Road	Alpha / Surbiton (Barcaldine Regional)	Alpha to Isaac Council boundary - Alpha to Clermont - road is closed at the Belyando River	Road closed to all traffic	Flooding: Long-term flooding due to heavy rain	20/12/2018 10:25 AM
	Hughenden Muttaborra Road	Muttaborra / Tablederry (Barcaldine Regional)	Open to Barcaldine Regional Council Boundary	Restricted to four wheel drive vehicles only	Flooding: Long-term flooding due to heavy rain	23/12/2018 10:02 AM

	Road	Location	Extra details	Status	Closure / Restriction Reason	Last Update
	Hughenden Muttaborra Road / Prairie Road	Prairie (Flinders Shire) / Prairie / Tablederry (Barcaldine Regional)	Open to Barcaldine Regional Council Boundary	Restricted to four wheel drive vehicles only	Flooding: Flash flooding due to heavy rain	21/12/2018 02:00 PM
	Ilfracombe Aramac Road	Aramac (Barcaldine Regional) / Aramac (Longreach Regional)	Road now open to all vehicles	Recently reopened	Recently reopened	10/01/2019 08:29 AM
	Isisford Blackall River Road	Blackall (Blackall Tambo Regional) / Blackall (Longreach Regional)	Isisford - Blackall River Road	Road closed to all traffic	Flooding: Long-term flooding due to heavy rain	20/12/2018 10:26 AM
	Muttaborra Bowen Downs Road	Cornish Creek / Upper Cornish Creek (Barcaldine Regional)		Restricted to four wheel drive vehicles only	Flooding: Flash flooding	19/12/2018 02:42 PM